

APP#: _____

PERMIT#: _____



ZONING #

APPLICATION FOR COMMUNITY ACTIVITY SIGNS

Organization / Event: _____

Applicant Name: _____

Applicant Signature: _____

Organization Address: _____

Cell Phone: _____ Email: _____

Dates Requested: _____ to: _____

ATTACH TWO COPIES OF A PICTURE OF THE PROPOSED SIGN.

Community activity signage is permitted in the City of Pickerington for activities that are open to the general public, are sponsored by public, private nonprofit, or religious organizations, and are educational, cultural, or recreational in function.

Planning & Zoning approval is required before community activity signage may be displayed. There is no fee associated with this application. The Planning & Zoning Department will review the community activity signage for compliance with the following criteria:

- Sign promotion is limited to a total of **14 days** per event. Expiration date stickers will be provided and must be placed in the upper corner of each sign.
- Signs may not exceed **32 square feet** in size.
- No more than 2 signs may be displayed at each for the **5 approved locations**.
- Signs cannot have changeable letters.
- The promoted event must be take place in the City of Pickerington or Violet Township to be eligible for community activity sign approval.

Applications should be submitted to the Planning and Zoning Department at 51 East Columbus Street. Please visit www.pickerington.net for more information. Should you have any questions pertaining to community activity signs, please do not hesitate to contact our office at 614-833-2204.

Approved By: _____ Date: _____

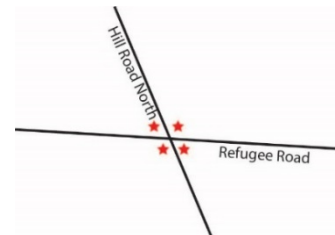
COMMUNITY ACTIVITY SIGNAGE

Please initial below to indicate which of the 5 approved locations you plan to use:

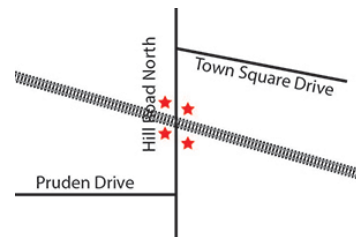
- _____ 1. The intersection of Hill Road North (State Route 256) and State Route 204.



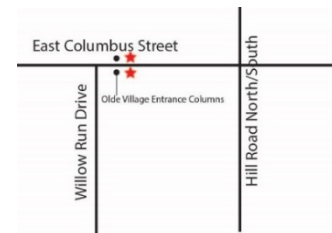
- _____ 2. The intersection of Hill Road North (State Route 256) and Refugee Road



- _____ 3. Immediately north of the railroad tracks on Hill Road North (State Route 256).



- _____ 4. Adjacent to the Olde Pickerington Village marker on West Columbus Street.



- _____ 5. On either side of the railroad tracks on East Columbus Street.

